

# Prairie Region Of Photographic Arts 2023 Fall Outing La Ronge

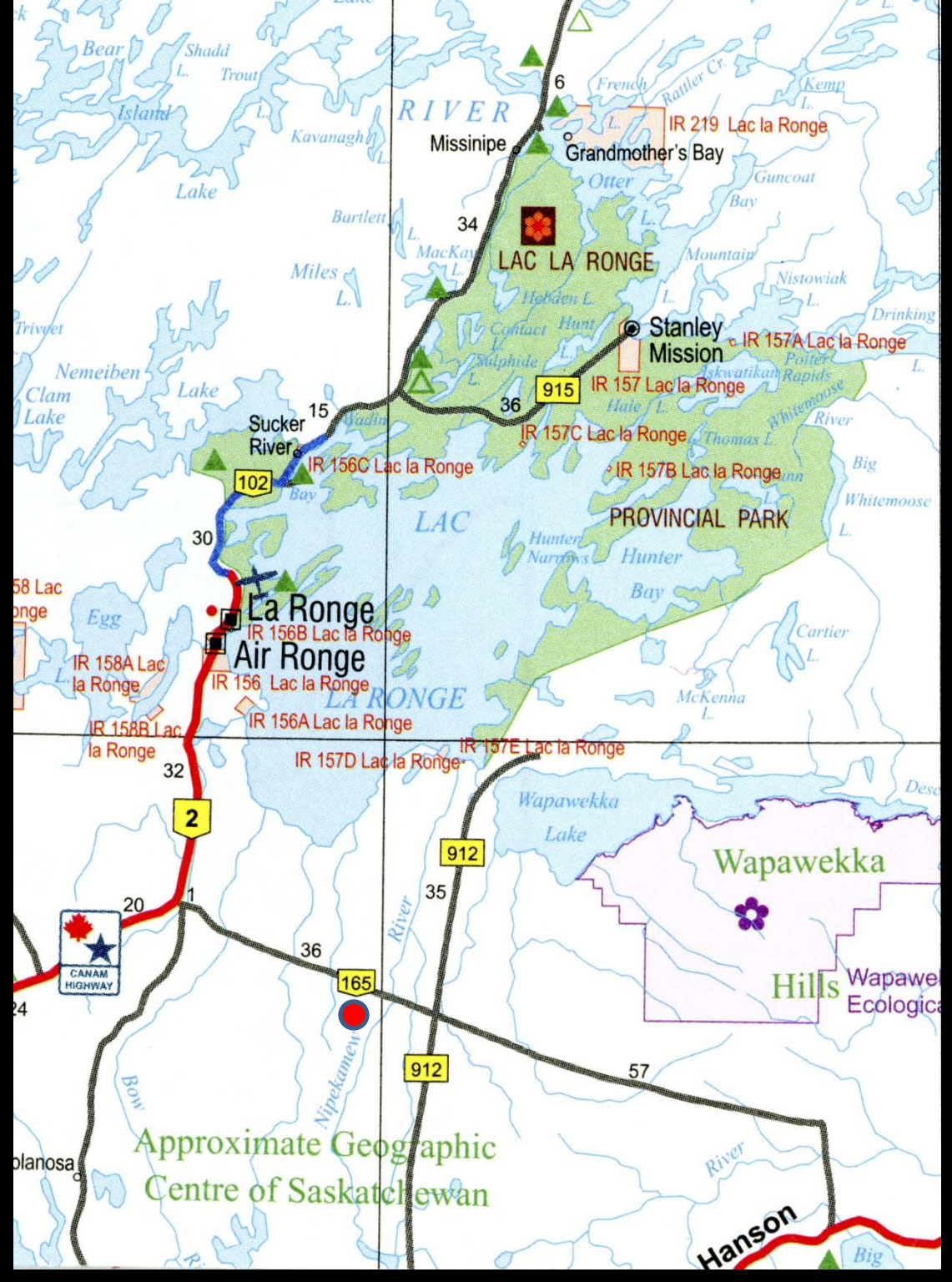


Regina to Saskatoon – 265 km

Saskatoon – P.A. – 140 km

La Ronge – 240 km

Nipekamew Sand Cliffs 



# Travel Agenda

- September 15, 2023 – Travel to Nipekamew Sand Cliffs. Location on next slide. (this destination is optional or travel on Sunday September 17<sup>th</sup>).

# Nipekamew Sand Cliffs

- 27 km E of junction Hwys 2 and 165, towards Nipekamew River; follow the road South on the West side of the river for 1.2 km to parking area.
- Hike the 1.5 km primitive trail to the sandstone cliffs.
- Parking area: Latitude: 54 44 41.56 N,  
Longitude: 104 59 32.47 W



Trail to Nipekamew Sand Cliffs









# La Ronge

- September 15 - Check in to motel/hotel of your choice from suggested list. Average rate – \$135 - \$140. La Ronge hotel/motels, The Harbour Inn, La Ronge Hotel & Suites, Waterbase Inn, Camp Ground.
- Missinipe – Thompson Lodge & Churchill Canoe Outfitters cabins, Eagle Point Cottages - <http://eaglepoint.ca/>
- September 16 – Tour to Missinipe (78 km). Site view points along route. Missinipe has a convenience store. Tour to Churchill River (Otter Rapids) about 7 km north of Missinipe, Hwy #102.
- Plan to arrive at Stanley Mission by 1:30 pm. 34 km Hwy 102, 36 km Hwy 915.



La Ronge



A photograph of a sunset over a lake. The sun is low on the horizon, casting a golden glow across the sky and reflecting on the water. A large white houseboat is visible on the right side of the lake, and a smaller sailboat is on the left. The background shows a shoreline with trees and a house. The text "Lac La Ronge" is overlaid at the bottom of the image.

Lac La Ronge







St. John Vanney R.C.



All Saints Anglican



Lutheran



Alliance









Churchill River Otter Rapids





Otter Rapids  
(right side towards Missinipe)



Lynx Lake – Hwy. # 102



Lynx Lake – Hwy. # 102



Mullock Lake – Hwy. # 102







Photo Stop – Hwy # 915







Stanley Mission Holy Trinity Anglican Church

# **STANLEY MISSION HOLY TRINITY ANGLICAN CHURCH**

Built between 1854 and 1860.


Oldest standing building in Saskatchewan.

National Historic site in 1970.

Saskatchewan Historic site in 1981



Stanley Mission Holy Trinity Anglican Church  
Aerial View 1972




The community of Stanley Mission is on the south side of the Churchill River and the church is on the north side.






















Bible Text - Cree











Nistowiak Falls – Rapid River





**Portage Trail**








Nistowiak Falls







Churchill River – Stanley Rapids Pictographs



Moose

Hunter  
with Rifle









Amanita Muscaria Mushroom



Coprinus sp.



# The End

By Larry Easton